




KEY

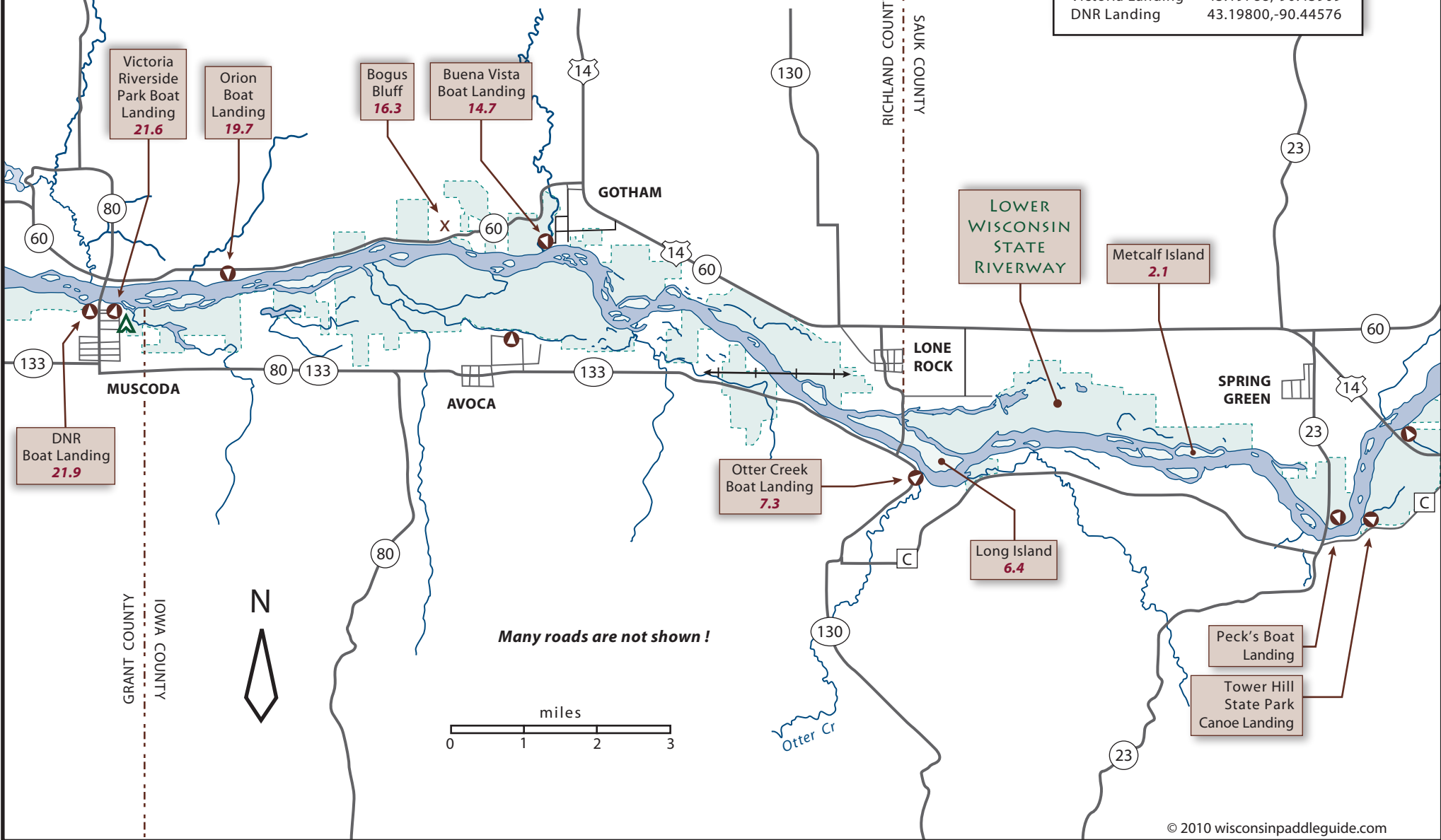
-  River Access
- 3.5** Mileage from put-in
-  Campground
-  Railroad

Wisconsin River
 Lower Wisconsin State Riverway,
 segment 2,
 Spring Green, Pecks' Landing to
 Muscoda, DNR Boat Landing
 21.9 miles

NAD83/WGS84

Pecks' Landing	43.14599,-90.06010
Metcalf Island	43.16305,-90.09225
Long Island	43.16223,-90.17339
Otter Cr Landing	43.15930,-90.18712
S Fork Hwy 130	43.16452,-90.19385
N Fork Hwy 130	43.16963,-90.19258
RR Bridge	43.18195,-90.23264
Buena Vista Lndg	43.20903,-90.30424
Bogus Bluff	43.20993,-90.33661
Orion Landing	43.20208,-90.40126
Victoria Landing	43.19788,-90.43909
DNR Landing	43.19800,-90.44576

Wisconsin Paddle Guide



Many roads are not shown!

